

Figure 2.14b:  
Viewpoint 3: Saval, Lairg

Direction of view: 15°  
Horizontal field of view: 53.5° (planar projection)  
OS reference: 258773E 908502N  
AOD: 166 m

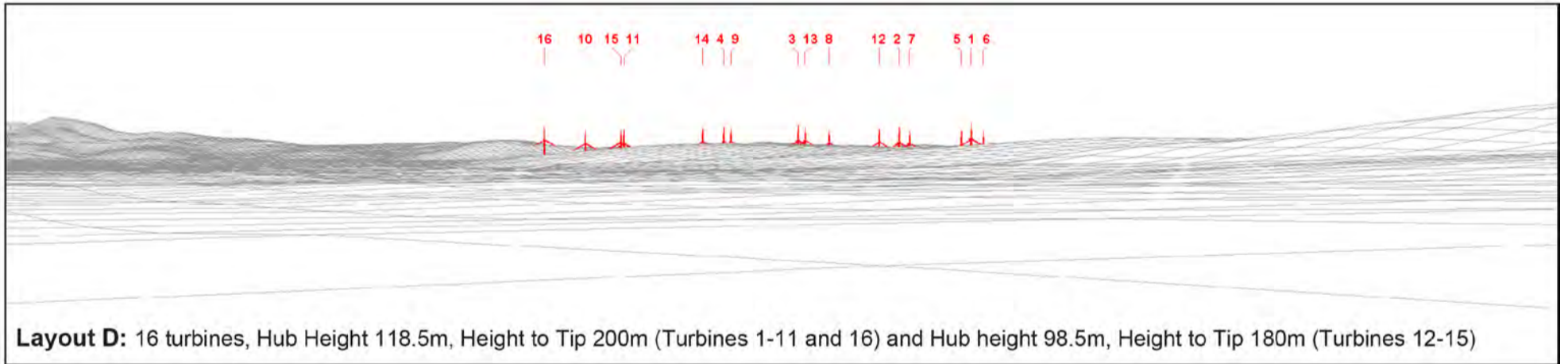
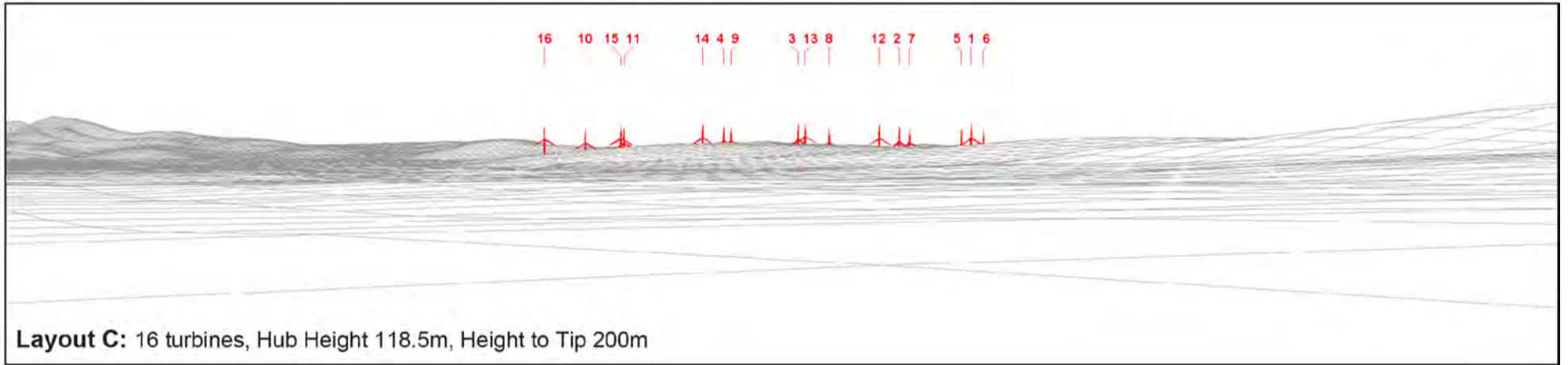




Figure 2.14c:  
Viewpoint 4: Dalchork Bird Hide

Direction of view: 30°  
Horizontal field of view: 53.5° (planar projection)  
OS reference: 256832E 909373N  
AOD: 93 m

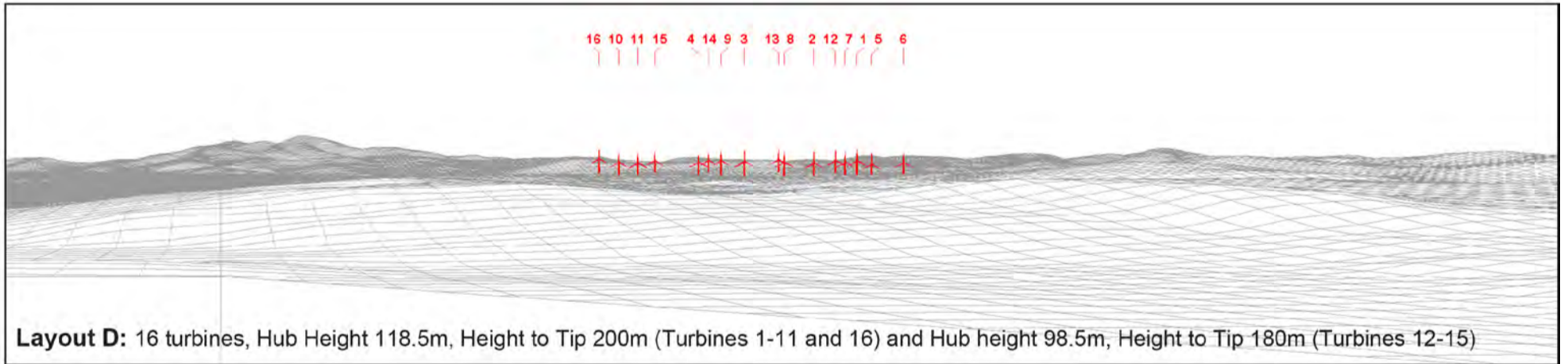
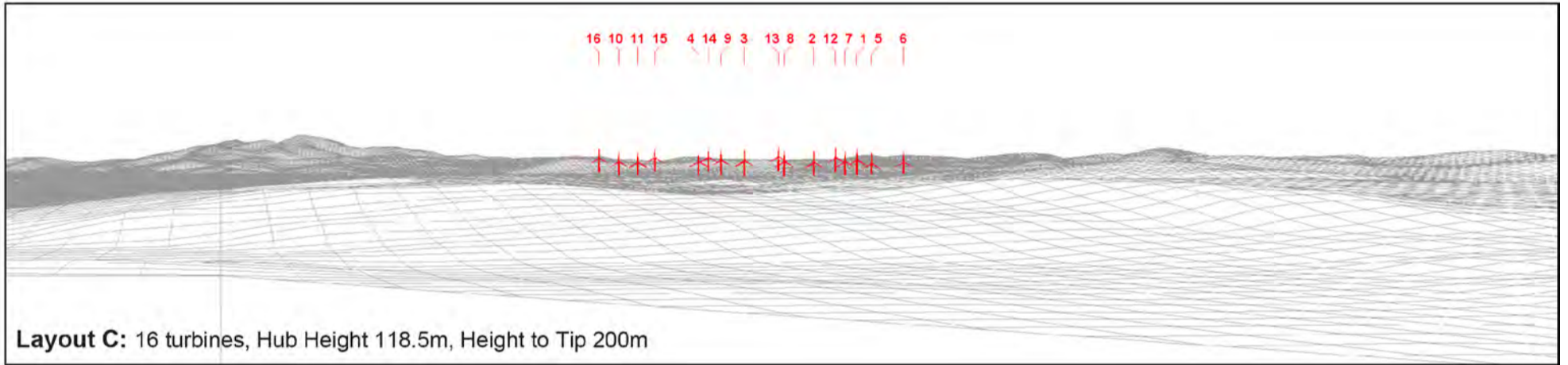
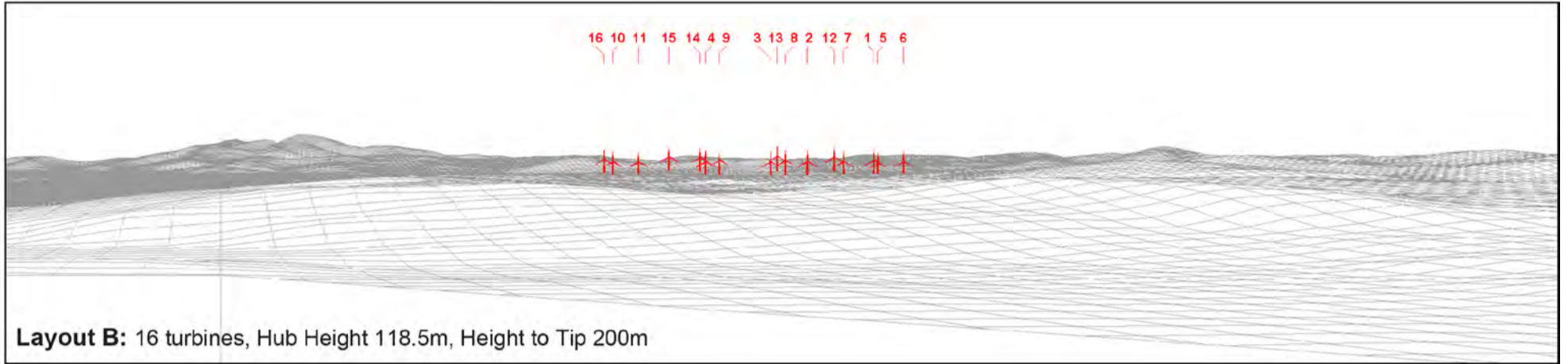
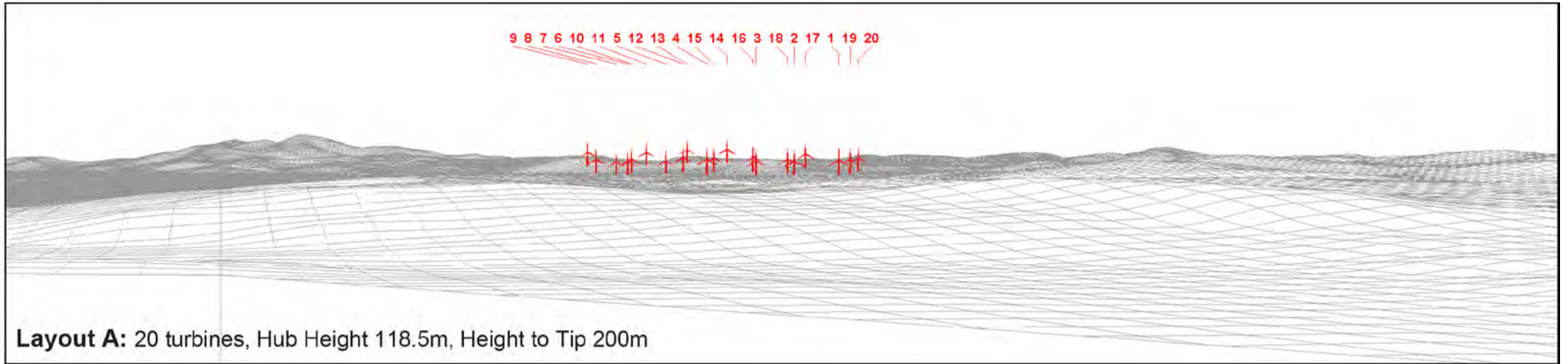


Figure 2.14d:  
Viewpoint 5: The Ord above  
Ferrycroft Visitors Centre

Direction of view: 20°  
Horizontal field of view: 53.5° (planar projection)  
OS reference: 257400E 905563N  
AOD: 153 m




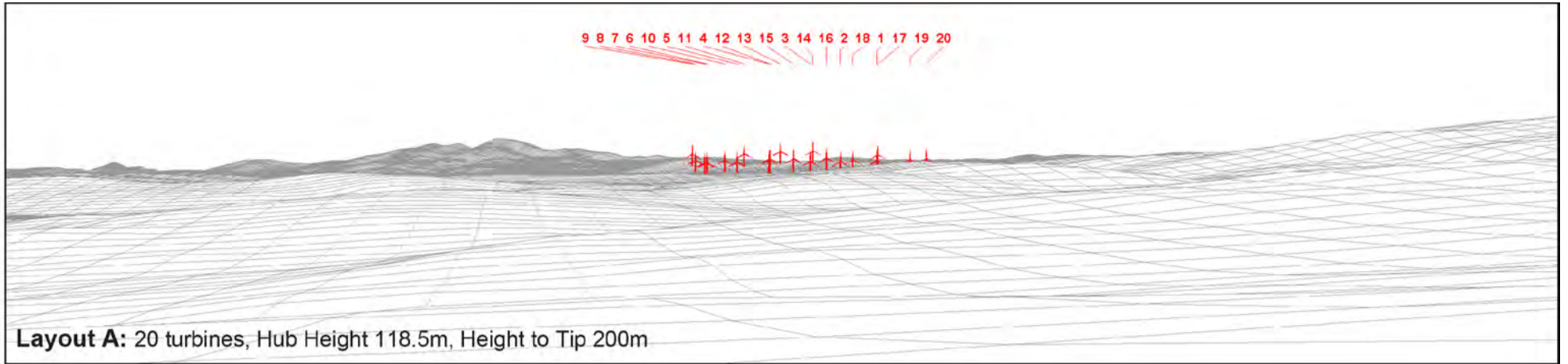


Figure 2.14e:  
Viewpoint 6: A836 south of Lairg (Torroble)

Direction of view: 10°  
Horizontal field of view: 53.5° (planar projection)  
OS reference: 258725E 903925N  
AOD: 136 m


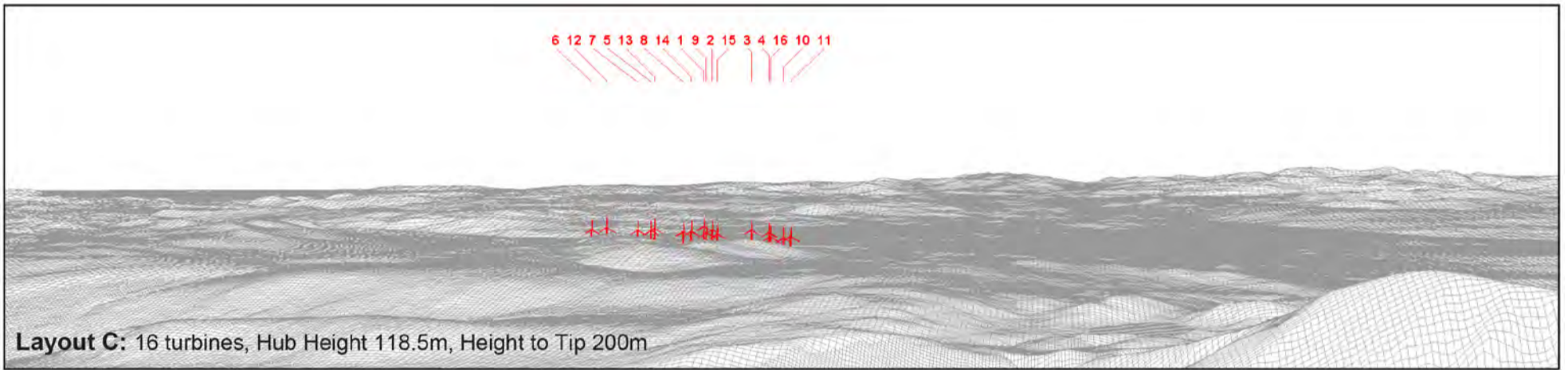
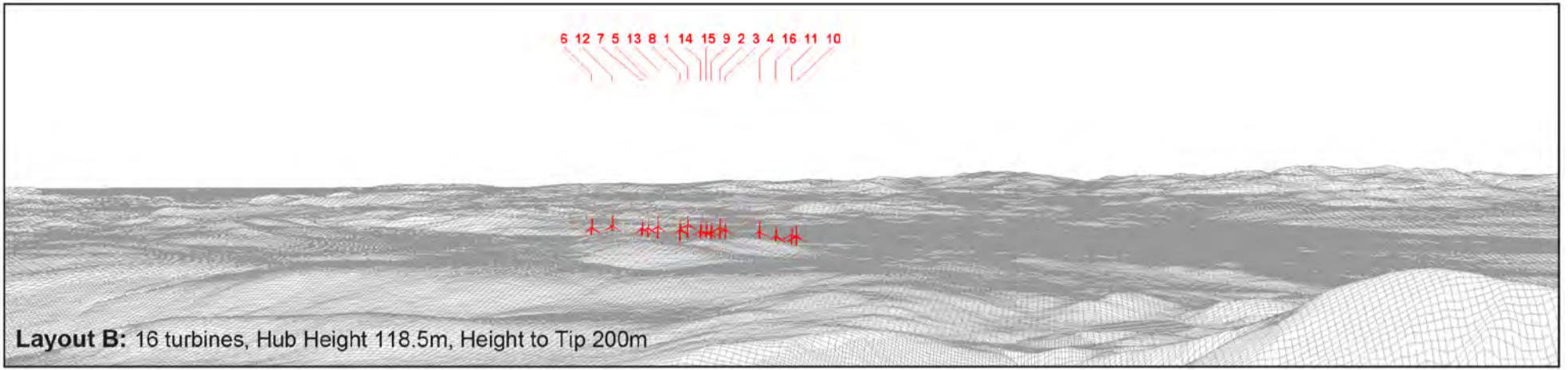
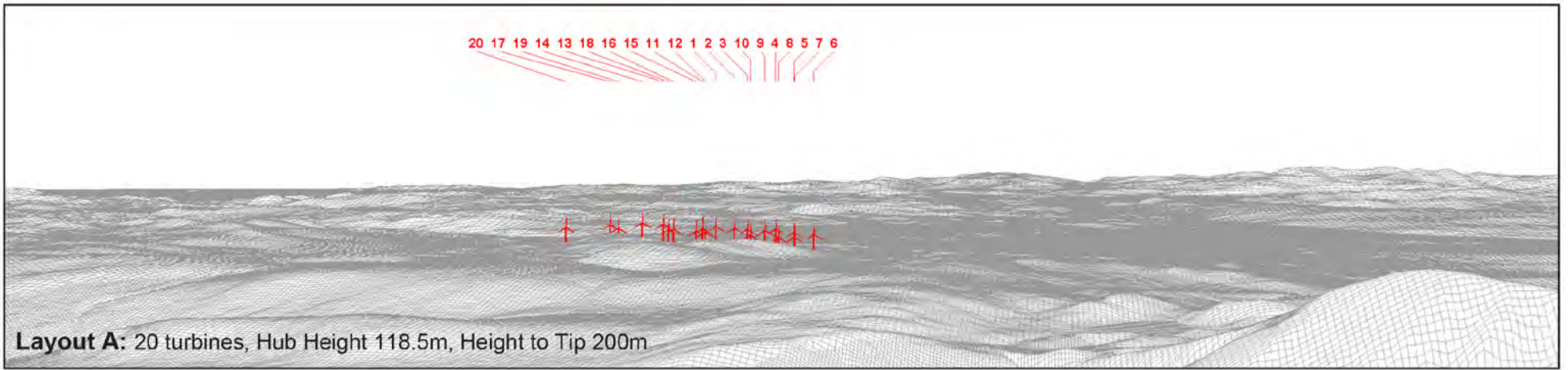


Figure 2.14f:  
Viewpoint 8: Ben Klibreck, Meall nan Con

Direction of view: 170°  
Horizontal field of view: 53.5° (planar projection)  
OS reference: 258524E 929910N  
AOD: 954